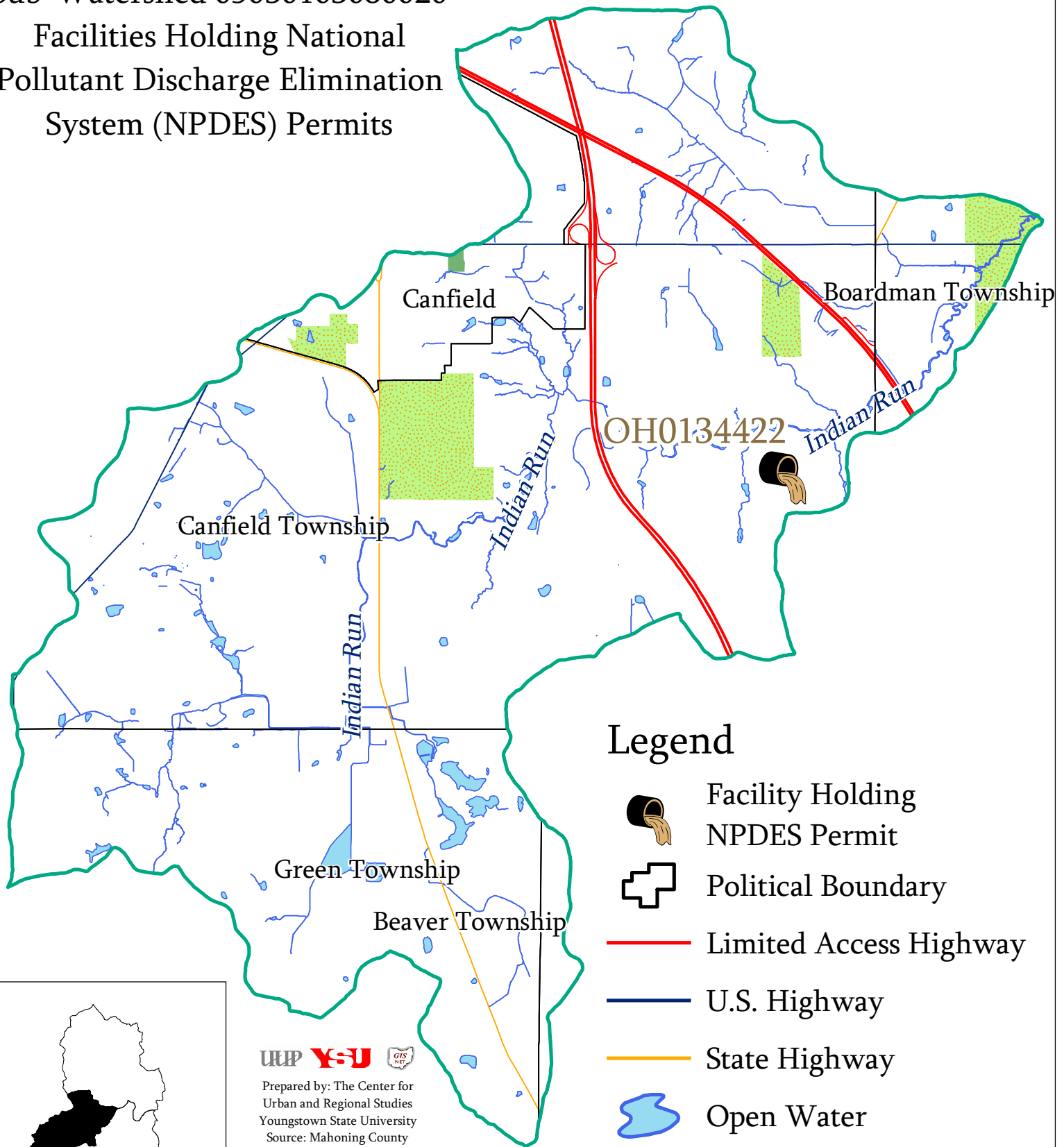







Mill Creek Watershed
 Sub-Watershed 05030103080020
 Facilities Holding National
 Pollutant Discharge Elimination
 System (NPDES) Permits



Legend

-  Facility Holding NPDES Permit
-  Political Boundary
-  Limited Access Highway
-  U.S. Highway
-  State Highway
-  Open Water
-  Stream
-  Cemetery
-  Park




 Prepared by: The Center for
 Urban and Regional Studies
 Youngstown State University
 Source: Mahoning County
 Enterprise GIS Files, US EPA,
 ODNR, US Census Bureau
 TIGER Files, US EPA Envirofacts
 Data Warehouse Permit
 Compliance System Water
 Discharge Permits Query
 2.19.07

